

**KENTUCKY HISTORIC PROPERTIES SURVEY FORM
2016-1**

COUNTY Taylor

RESOURCE # TAC-418

EVALUATION N/ Eligible Member of a Group

SHPO EVALUATION

Choose One

CONDITION

G / Good - In good state of repair

For SHPO Use Only

- 1. **NAME OF RESOURCE:** Reach For The Stars
HOW DETERMINED:
4/ Original or later significant uses of property
- 2. **ADDRESS/LOCATION:** 434 Hotchkiss Ave.
Campbellsville, KY 42718
OWNER CONTACT (if known): TaylorCoBank
POB 200, Campbellsville, KY 42719
- 3. **GEOGRAPHIC DATA:**
Quad: Campbellsville **Date:** 1987
Lat: 37.341674 **Long:** -85.340578
- 4. **FIELD RECORDER/AFFILIATION:** Donna
Logsdon
Architect
- 5. **DATE RECORDED:** 10/20/17
- 6. **SPONSOR/INITIATION:**
2 / Certified Local Govt project
Sponsor Name: City of Campbellsville &
Kentucky Heritage Council
- 7. **PREVIOUSLY RECORDED:**
0/ Not Previously Recorded
- 8. **REPORT/NR REFERENCE:** Campbellsville CLG
Survey 2017-2018

- 9. **ORIGINAL PRIMARY FUNCTION:** 02B:
Professional office
- 10. **CURRENT PRIMARY FUNCTION:** 02B:
Professional office
- 11. **ORIGINAL CONSTRUCTION DATE:**
Estimated: 2/ 1950-1974 **Documented:** 1960s
- 12. **MAJOR ADDITIONS/MODIFICATIONS (specify):**
Choose One Choose One
- 13. **MODIFICATION ASSESSMENT:**
Choose One
- 14. **CONSTRUCTION METHOD AND MATERIAL:**
Original/Primary (if known): P1/ Concrete block
Subsequent/Secondary (if known): Choose One
Other:
- 15. **EXTERIOR WALL CLADDING:**
Original (if known): C/ Brick veneer
Current: Choose One
- 16. **DIMENSIONS:**
Height: B/ 1.5 story **Acreage:**

26. PHOTO A



- 17. **ARCHITECTURAL FORM/SHAPE:** A/ Square or rectangular
- 18. **ARCHITECTURAL TYPE (choose from applicable list(s)):**
Early 19th-Mid 19th century types Choose One
Mid-to-Late 19th century types Choose One
Late 19th-Mid 20th century types Choose One
Other U/ Undetermined/not applicable
- 19. **ARCHITECTURAL STYLE (choose from applicable list(s)):**
Early Republic c. 1780-1835 Choose One
Mid-19th Century/Romantic c. 1835-1880 Choose One
Victorian c. 1840-1910 Choose One
Turn-of-Century Revival Styles c. 1880-1940 Choose One
20th Century American c. 1900-1940 Choose One
Modern c. 1920-Present Choose One
Other O/ Other (specify) No Style

20. FOUNDATION WALLS:

Type: 2 / Continuous
Material: R / Poured Concrete

21. ROOFING:

Configuration: K/ Half-hipped
Slope: 1/ Low- Less than 30 degrees **Roof Covering:**
5/ Asphalt shingle


22. ARCHITECT/BUILDER (if known):

23. WINDOWS: Original Replacement
Current Material: M/ Metal
Sash Operation: F/ Fixed
Glazing Pattern: S/ Single Light

24. NUMBER OF SUPPORT RESOURCES: 0/ None
(If yes, complete #27 and #28 below.)

25. COMMENTS/HISTORICAL INFORMATION (Complete on
Continuation Sheet)

PHOTO B (Place Additional Photos below under 26.
continued)



SHPO Review Date _____

SHPO Data Entry Date _____


COUNTY: Taylor

RESOURCE NUMBER: TAC-418

27. SUPPORT RESOURCES:

| SITE PLAN KEY | FUNCTION | CONSTRUCTION DATE | METHOD/MATERIAL |
|---------------|------------|-------------------|-----------------|
| | Choose One | Choose One | Choose One |
| | Choose One | Choose One | Choose One |
| | Choose One | Choose One | Choose One |
| | Choose One | Choose One | Choose One |
| | Choose One | Choose One | Choose One |
| | Choose One | Choose One | Choose One |
| | Choose One | Choose One | Choose One |
| | Choose One | Choose One | Choose One |
| | Choose One | Choose One | Choose One |
| | Choose One | Choose One | Choose One |

28. SITE PLAN (Complete if #24 was answered or if you are using sub-numbers):



COUNTY: Taylor

RESOURCE NUMBER: TAC-418

29. MAP (Scan or attach copy of map showing exact location of resources):




25. (continued) COMMENTS/HISTORICAL INFORMATION:

This one-and-a half story building was constructed in the 1960s as a part of an open air shopping center. Reach for the Stars case Management currently occupies the building. It has 1,296 SF.


COUNTY: Taylor

RESOURCE NUMBER: TAC-418

26. (continued) ADDITIONAL IMAGES:



Caption:



Caption: