

**KENTUCKY HISTORIC PROPERTIES SURVEY FORM  
2016-1**

**COUNTY** Taylor  
**RESOURCE #** TAC-435  
**EVALUATION** S/ Ineligible

**SHPO EVALUATION**

Choose One

**CONDITION**

G / Good - In good state of repair

For SHPO Use Only

- 1. **NAME OF RESOURCE:** St. Thomas Episcopal  
**HOW DETERMINED:**  
4/ Original or later significant uses of property
- 2. **ADDRESS/LOCATION:** 116 S. Columbia Ave.  
Campbellsville, KY 42718  
**OWNER CONTACT (if known):** Prot. Episcop  
425 S. 2nd St., Louisville, KY 40202
- 3. **GEOGRAPHIC DATA:**  
**Quad:** Campbellsville **Date:** 1987  
**Lat:** 37.339655 **Long:** -85.343936
- 4. **FIELD RECORDER/AFFILIATION:** Donna  
Logsdon  
Architect
- 5. **DATE RECORDED:** 10/20/17
- 6. **SPONSOR/INITIATION:**  
2 / Certified Local Govt project  
**Sponsor Name:** City of Campbellsville &  
Kentucky Heritage Council
- 7. **PREVIOUSLY RECORDED:**  
0/ Not Previously Recorded
- 8. **REPORT/NR REFERENCE:** Campbellsville CLG  
Survey 2017-2018
- 9. **ORIGINAL PRIMARY FUNCTION:** 06A:  
Church/religious building
- 10. **CURRENT PRIMARY FUNCTION:** 06A:  
Church/religious building
- 11. **ORIGINAL CONSTRUCTION DATE:**  
**Estimated:** 1/ 1975-2000 **Documented:** 1980
- 12. **MAJOR ADDITIONS/MODIFICATIONS (specify):**  
Choose One Choose One
- 13. **MODIFICATION ASSESSMENT:**  
Choose One
- 14. **CONSTRUCTION METHOD AND MATERIAL:**  
**Original/Primary (if known):** P1/ Concrete block  
**Subsequent/Secondary (if known):** Choose One  
**Other:**
- 15. **EXTERIOR WALL CLADDING:**  
**Original (if known):** V/ Aluminum siding  
**Current:** C/ Brick veneer
- 16. **DIMENSIONS:**  
**Height:** A/ 1 story **Acreage:**

- 17. **ARCHITECTURAL FORM/SHAPE:** A/ Square or rectangular
- 18. **ARCHITECTURAL TYPE (choose from applicable list(s)):**  
**Early 19<sup>th</sup>-Mid 19<sup>th</sup> century types** Choose One  
**Mid-to-Late 19<sup>th</sup> century types** Choose One  
**Late 19<sup>th</sup>-Mid 20<sup>th</sup> century types** Choose One  
**Other U/ Undetermined/not applicable**
- 19. **ARCHITECTURAL STYLE (choose from applicable list(s)):**  
**Early Republic c. 1780-1835** Choose One  
**Mid-19<sup>th</sup> Century/Romantic c. 1835-1880** Choose One  
**Victorian c. 1840-1910** Choose One  
**Turn-of-Century Revival Styles c. 1880-1940** Choose One  
**20<sup>th</sup> Century American c. 1900-1940** Choose One  
**Modern c. 1920-Present Y/ Contemporary**  
**Other O/ Other (specify)** No Style

- 20. **FOUNDATION WALLS:**  
**Type:** 2 / Continuous  
**Material:** C / Concrete Block

- 21. **ROOFING:**  
**Configuration:** Q/ Flat  
**Slope:** 1/ Low- Less than 30 degrees **Roof Covering:**  
6/ Built-up roofing (tar)
- 22. **ARCHITECT/BUILDER (if known):**

- 23. **WINDOWS:**  Original  Replacement  
**Current Material:** M/ Metal  
**Sash Operation:** F/ Fixed  
**Glazing Pattern:** S/ Single Light


- 24. **NUMBER OF SUPPORT RESOURCES:** 0/ None  
(If yes, complete #27 and #28 below.)

- 25. **COMMENTS/HISTORICAL INFORMATION** (Complete on  
Continuation Sheet)

**26. PHOTO A**



**PHOTO B** (Place Additional Photos below under 26.  
continued)



SHPO Review Date \_\_\_\_\_

SHPO Data Entry Date \_\_\_\_\_


COUNTY: Taylor

RESOURCE NUMBER: TAC-435

**27. SUPPORT RESOURCES:**

SITE PLAN KEY	FUNCTION	CONSTRUCTION DATE	METHOD/MATERIAL
		Choose One	Choose One
		Choose One	Choose One
	Choose One	Choose One	Choose One
	Choose One	Choose One	Choose One
	Choose One	Choose One	Choose One
	Choose One	Choose One	Choose One
	Choose One	Choose One	Choose One
	Choose One	Choose One	Choose One
	Choose One	Choose One	Choose One
	Choose One	Choose One	Choose One

**28. SITE PLAN (Complete if #24 was answered or if you are using sub-numbers):**



COUNTY: Taylor

RESOURCE NUMBER: TAC-435

**29. MAP (Scan or attach copy of map showing exact location of resources):**




**25. (continued) COMMENTS/HISTORICAL INFORMATION:**

This one-story brick and metal clad building with narrow fixed glass windows was built in 1980. It was occupied by the U.S. Department of agriculture - USDA service Center. it is now a the St. Thomas Protestant Episcopal Church. It has 4,000 SF.

**COUNTY:** Taylor

**RESOURCE NUMBER:** TAC-435

**26. (continued) ADDITIONAL IMAGES:**



**Caption:**

Caption: