

**KENTUCKY HISTORIC PROPERTIES SURVEY FORM
2016-1**

COUNTY Taylor
RESOURCE # TAC-439
EVALUATION S/ Ineligible

SHPO EVALUATION

Choose One

CONDITION

G / Good - In good state of repair

For SHPO Use Only

- 1. **NAME OF RESOURCE:** Utilities Building
HOW DETERMINED:
4/ Original or later significant uses of property
- 2. **ADDRESS/LOCATION:** 133 S. Court St
Campbellsville, KY 42718
OWNER CONTACT (if known): Court St. Stor
102 Diane Drive, C'ville, Ky 42718
- 3. **GEOGRAPHIC DATA:**
Quad: Campbellsville **Date:** 1987
Lat: 37.339379 **Long:** -85.343188
- 4. **FIELD RECORDER/AFFILIATION:** Donna
Logsdon
Architect
- 5. **DATE RECORDED:** 10/20/17
- 6. **SPONSOR/INITIATION:**
2 / Certified Local Govt project
Sponsor Name: City of Campbellsville &
Kentucky Heritage Council
- 7. **PREVIOUSLY RECORDED:**
0/ Not Previously Recorded
- 8. **REPORT/NR REFERENCE:** Campbellsville CLG
Survey 2017-2018

- 9. **ORIGINAL PRIMARY FUNCTION:** 023:
Commercial Other
- 10. **CURRENT PRIMARY FUNCTION:** 023:
Commercial Other
- 11. **ORIGINAL CONSTRUCTION DATE:**
Estimated: 1/ 1975-2000 **Documented:** 1980s
- 12. **MAJOR ADDITIONS/MODIFICATIONS (specify):**
Choose One Choose One
- 13. **MODIFICATION ASSESSMENT:**
Choose One
- 14. **CONSTRUCTION METHOD AND MATERIAL:**
Original/Primary (if known): M1/ Metal
Subsequent/Secondary (if known): Choose One
Other:
- 15. **EXTERIOR WALL CLADDING:**
Original (if known): U/ Corrugated metal
Current: Choose One
- 16. **DIMENSIONS:**
Height: A/ 1 story **Acreage:**

26. PHOTO A



- 17. **ARCHITECTURAL FORM/SHAPE:** A/ Square or rectangular
- 18. **ARCHITECTURAL TYPE (choose from applicable list(s)):**
Early 19th-Mid 19th century types Choose One
Mid-to-Late 19th century types Choose One
Late 19th-Mid 20th century types Choose One
Other U/ Undetermined/not applicable
- 19. **ARCHITECTURAL STYLE (choose from applicable list(s)):**
Early Republic c. 1780-1835 Choose One
Mid-19th Century/Romantic c. 1835-1880 Choose One
Victorian c. 1840-1910 Choose One
Turn-of-Century Revival Styles c. 1880-1940 Choose One
20th Century American c. 1900-1940 Choose One
Modern c. 1920-Present Choose One
Other O/ Other (specify) No Style

20. FOUNDATION WALLS:

Type: 2 / Continuous
Material: R / Poured Concrete

21. ROOFING:

Configuration: B/ Gable, front
Slope: 1/ Low- Less than 30 degrees **Roof Covering:**
9/ Metal sheet roofing (not standing seam)


22. ARCHITECT/BUILDER (if known):

23. WINDOWS: Original Replacement
Current Material: Choose One
Sash Operation: Choose One
Glazing Pattern: Choose One

24. NUMBER OF SUPPORT RESOURCES: 0/ None
(If yes, complete #27 and #28 below.)

25. COMMENTS/HISTORICAL INFORMATION (Complete on
Continuation Sheet)

PHOTO B (Place Additional Photos below under 26.
continued)



SHPO Review Date _____

SHPO Data Entry Date _____


COUNTY: Taylor

RESOURCE NUMBER: TAC-439

27. SUPPORT RESOURCES:

SITE PLAN KEY	FUNCTION	CONSTRUCTION DATE	METHOD/MATERIAL
		Choose One	Choose One
		Choose One	Choose One
	Choose One	Choose One	Choose One
	Choose One	Choose One	Choose One
	Choose One	Choose One	Choose One
	Choose One	Choose One	Choose One
	Choose One	Choose One	Choose One
	Choose One	Choose One	Choose One
	Choose One	Choose One	Choose One
	Choose One	Choose One	Choose One

28. SITE PLAN (Complete if #24 was answered or if you are using sub-numbers):



COUNTY: Taylor

RESOURCE NUMBER: TAC-439

29. MAP (Scan or attach copy of map showing exact location of resources):




25. (continued) COMMENTS/HISTORICAL INFORMATION:

This one-story metal building was built for storage in the 1980s. It has 1,982 SF.


COUNTY: Taylor

RESOURCE NUMBER: TAC-439

26. (continued) ADDITIONAL IMAGES:



Caption:



Caption: